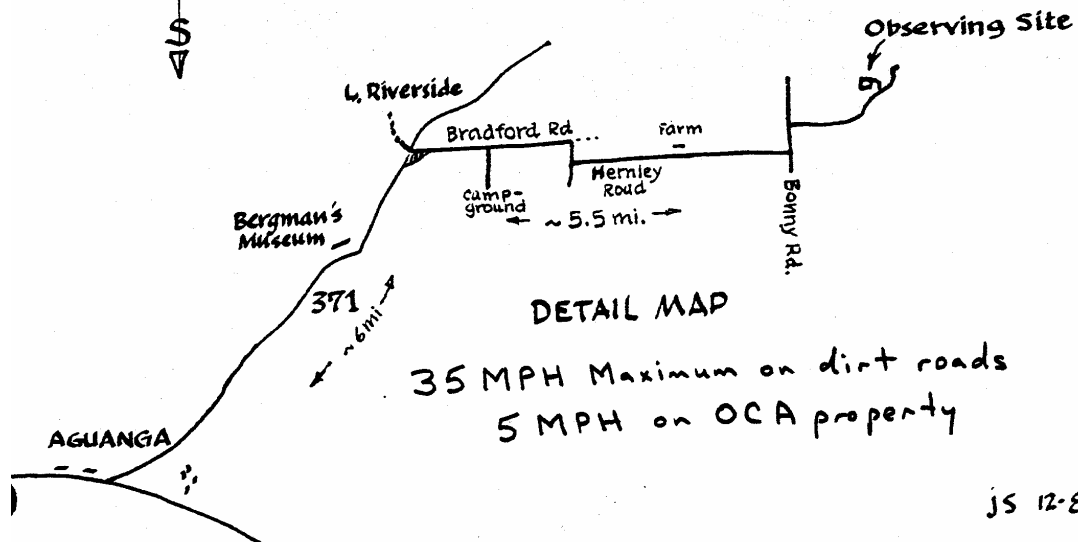
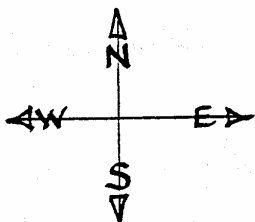
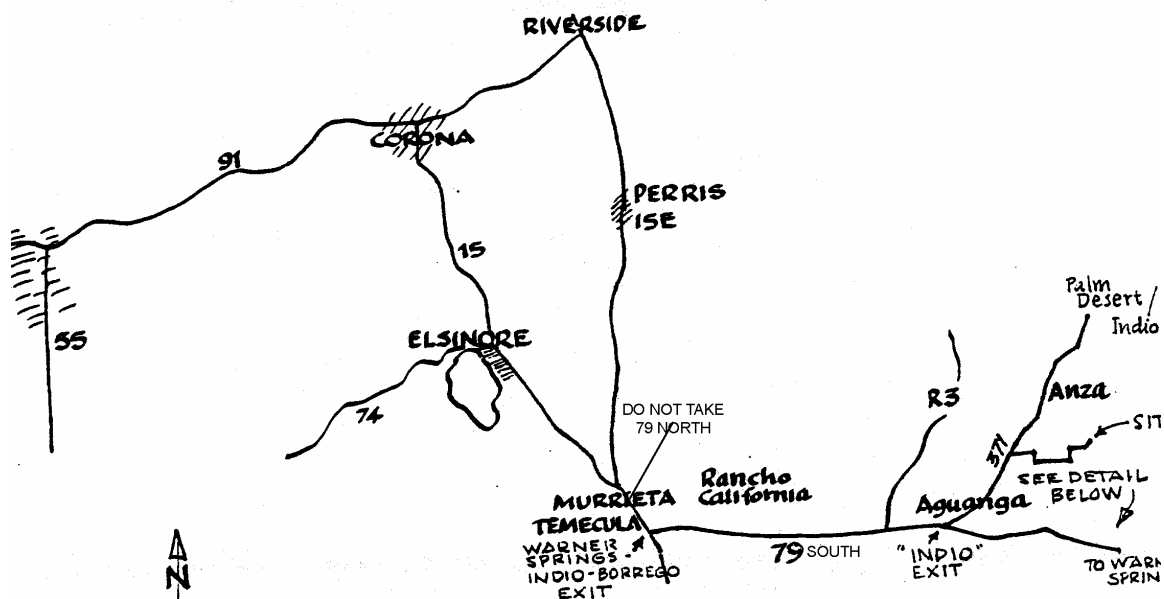




ORANGE COUNTY ASTRONOMERS

P O BOX 1762 COSTA MESA, CA 92628 (714) 751-5381



JS 12-80

Member: Astronomical Society of the Pacific, Association of Lunar and Planetary Observers,
British Astronomical Association, International Dark-Sky Association, Western Amateur Astronomers

*note:

take the 79 SOUTH exit in Temecula – **DO NOT TAKE THE 79 NORTH**

GUIDE TO OCA ANZA SITE

DRIVING TO THE ANZA SITE FROM IRVINE-TUSTIN AREA

ODOMETER MILES	TIME H:MIN.	DIRECTIONS / COMMENTS
00.0	0:00	<p>Take State -55 <u>North</u> (mileage starts at 17th St. Tustin) Take State -91 <u>East</u> (towards Riverside) Take I -15 <u>South</u> (toward San Diego)</p>
<i>CAUTION</i>		<p><u>Do Not</u> exit on State 79 <u>North</u> except for services. (from off-ramp turn <u>right</u> for food, gas, and shops. Turn <u>left</u> for "Kinko's", "Cosco", "K-Mart", auto-parts, and the mall.)</p>
61.4	1:00	<p><u>Rancho California</u> exit here only for services (from off-ramp turn <u>right</u> for gas, "Denny's", and "Old Town". Turn <u>left</u> for "Target", and others)</p>
64.0	1:02	<p>Take State - 79 <u>South</u> (from off-ramp turn <u>left</u>.) <i>Note.</i> S-79 actually goes east from I-15, There are FULL service's, also turn <u>right</u> for 24-hr. "Texaco".</p>
82.6	1:34	<p>Take <u>left fork</u> onto State -371 (to Anza) This 2-lane climbing high-way has many curves and blind entrances from minor side roads; be CAREFUL!</p>
87.8	1:42	<p>Turn <u>Right</u> On The Paved BRADFORD ROAD A " Bradford " sign appears, just before your turn. (Don't turn on the dirt road just short of the main road !) <i>NOTE:</i> There is a fancy stonework gateway on the opposite side of S-371 across from Bradford Rd.</p>
89.3	1:46	<p>Turn <u>left</u> on unpaved HERNLEY ROAD (Bradford makes a sharp right turn, and becomes Tule Valley Road, and a short distance later it turns to dirt. Where the pavement ends there are two ways, straight or to the left; <i>TURN LEFT</i> that is Hernley Rd.) <i>ALSO</i> if you look hard you will see a small crude O.C.A. sign on the right side of Hernley right after the turn. (east end of Hernley also know as Elder Creek)</p>
92.9	1:58	<p>Turn <u>left</u> on BONNY LANE (Hernley Rd. dead ends at Bonny Ln., about 3 mi. from Bradford rd.) <i>NOTE</i> A fenced residence will be on your right immediately after your turn.</p>
93.0	2:00	<p>Turn <u>Right</u> into the O.C.A. Site Immediately past the fenced property.</p> <p>Park in the first parking area unless you have permission to park elsewhere, also drive <i>carefully</i> all the roads on the site are not-so-well-improved .</p>